



- | | | | |
|---|----------------------------|---|--|
|  | Information point |  | Bar |
|  | Toilets |  | Food |
|  | Lost Persons |  | Cashpoint |
|  | First Aid |  | Sunderland Maritime Heritage |
|  | Day Sails |  | Park & Ride pick up and drop off |
|  | Zone A Entrance/Exit |  | Event Shuttle Bus pick up and drop off |
|  | Exhibition Stands |  | Zone B Area |
|  | Official Merchandise Stand |  | Welcome Parade route Wednesday 18:00 |
|  | Observation Wheel |  | Suggested Walking Route |
|  | Performance Space | | |

Hudson Dock

HDS

HD

GQ

CQ

P&R

Donnison School

Holy Trinity Church

Quayside Exchange

EAST END

To Zones C and D

BARRACK STREET

PROSPECT ROW

THE QUADRANT

MOOR TERRACE

HARTLEY STREET














CHURCH STREET EAST

LOW STREET

HIGH STREET EAST

EXTENSION ROAD



- | | | | |
|---|----------------------------|---|--|
|  | Information point |  | The Art Studio |
|  | Toilets |  | Stage |
|  | Lost Persons |  | Georgian Festival |
|  | First Aid |  | Bar |
|  | Zone A Entrance/Exit |  | Food |
|  | Observation Wheel |  | Sunderland Maritime Heritage |
|  | Exhibition Stands |  | Park & Ride pick up and drop off |
|  | Official Merchandise Stand |  | Event Shuttle Bus pick up and drop off |
|  | Performance Space |  | Suggested Walking Route |

↓ To Zones C and D



To Event Zone D ←



National Glass Centre

University of Sunderland

St. Peter's Church

Quayside Exchange

MQ

Wearmouth Bridge

St. Peter's METRO

To Zones A and B →

- | | | | |
|---|----------------------------------|---|--|
|  | Information point |  | Discovery Tent |
|  | Toilets |  | Maritime Marquee |
|  | Lost Persons |  | Bar |
|  | First Aid |  | Food |
|  | Stage |  | Cashpoint |
|  | Exhibition Stalls |  | Blue Badge Disabled Parking |
|  | Official Merchandise Stand |  | Premier Parking |
|  | Performance Space |  | Cirque Bijou viewing Friday Night only |
|  | Market |  | Park & Ride pick up and drop off |
|  | Children's Funfair |  | Event Shuttle Bus pick up and drop off |
|  | Crew Parade Finish Thursday only |  | Suggested Walking Route |

ROKER AVENUE A1018

LIBERTY WAY

CHURCH STREET NORTH

ST PETERS WAY

DAME DOROTHY STREET A1018

North Bridge Street

To Park and Walk ↓



Whitburn Bay

Parson's Rocks

Bede's Cross

To Souter Point
A183

To Event Shuttle Bus
pick up and drop off
(Saturday only)

Summer
Village

Sunderland
Marriott Hotel

Seaburn
Recreation
Park

Roker
Park

SEABURN

St. Andrew's
Church

PARK AVENUE

MERE KNOLLS ROAD

SIDE CLIFFE ROAD


FULWELL

SEA ROAD

FULWELL ROAD

 Information point

 Toilets

 Lost Persons

 First Aid

 Stage

 Exhibition Stands

 Official
Merchandise Stand

 Fairground

 Bar

 Food

 Parade of Sail
Viewpoint Saturday only

 Park & Ride
pick up and drop off

 Suggested
Walking Route

Seaburn Station
10mins walk



Seaburn Station
5mins walk

